1st October, 2026

PROVINCIAL DISASTER MANAGEMENT AUTHORITY

DAILY SITUATION REPORT

TIME: 1000 HOURS

LAST 24 HOURS WEATHER SITUATION

MAXIMUM PRECIPITATION (mm) LAST 24 HOURS

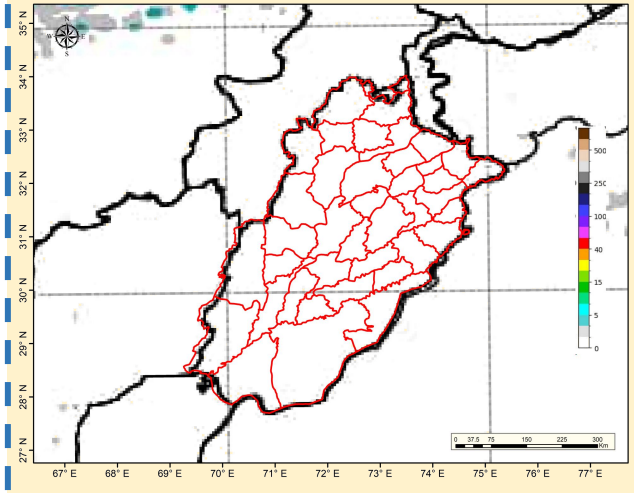

Average Rainfall (mm) recorded (last 24 Hours) 08 AM (30.09.2026) till 08 AM (01.10.2026)

No Rainfall has been recorded in any district of Punjab

Maximum Temperatures recorded in last 24 hours

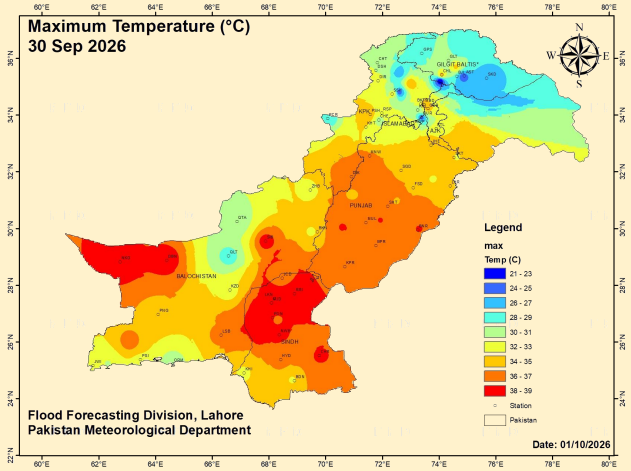

NEXT 24 HOURS WEATHER SITUATION

MAXIMUM PRECIPITATION (mm) NEXT 24 HOURS

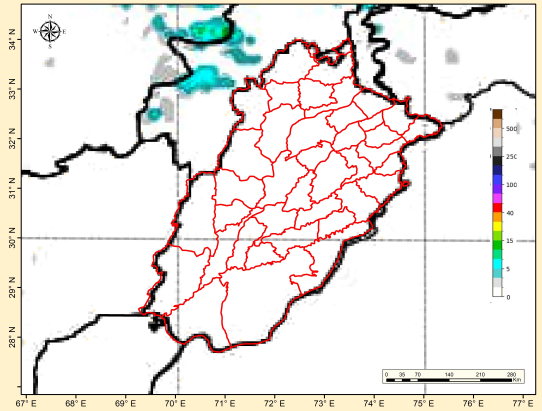

WEATHER FORECAST (24 HOURS)

Thursday

- Dry weather is expected in most districts of the province, while hot in plain dsitricts during daytime.

DAILY DISCHARGE REPORT - 0600Hrs

RIVER	SITE		INFLOW CUSECS	OUTFLOW CUSECS	STATUS
Indus دریائے سندھ	Tarbela	تربیلا ڈیم	56,000 →	46,900 ↘	NORMAL
	Kalabagh	کالاباغ	87,630 ↘	81,290 ↘	NORMAL
	Chashma	چشمہ بیراج	74,216 ↗	72,116 ↗	NORMAL
	Taunsa	تونسہ بیراج	107,312 ↘	86,518 ↘	NORMAL
	Guddu	گڈو بیراج	74,176 ↘	59,124 ↘	NORMAL
	Sukkur	سکھر بیراج	78,420 ↘	30,220 ↘	NORMAL
	Kotri	کوٹری بیراج	46,277 ↘	7,752 →	NORMAL
Kabul دریائے کابل	Nowshera	نوشہرہ	12,600 ↗	12,600 ↗	NORMAL
Jhelum دریائے جہلم	Mangla	منگلا ڈیم	7,000 ↘	34,315 ↘	NORMAL
	Rasul	رسول بیراج	37,373 →	15,800 →	NORMAL
Chenab دریائے چناب	Marala	ہیڈ مرالہ بیراج	21,297 ↗	7,000 →	NORMAL
	Khanki	ہیڈ خانکی بیراج	10,449 ↘	2,821 ↘	NORMAL
	Q.Abad	ہیڈ قادر آباد	22,153 →	2,628 →	NORMAL
	Chiniot	چنیوٹ	1,998 →	1,998 →	NORMAL
	Trimmu	ترموبیراج	18,218 →	3,318 →	NORMAL
	Panjnad	ہیڈ پنجند بیراج	11,143 ↗	0 →	NORMAL
Ravi دریائے راوی	Jassar	جسر	1,566 →	1,566 →	NORMAL
	Shahdara	شاہدرہ	5,040 ↗	5,040 ↗	NORMAL
	Balloki	ہیڈ بلوکی	27,300 ↘	0 ↘	NORMAL
	Sidhnai	ہیڈ سدھنائی	13,080 ↗	0 →	NORMAL
Sutlej دریائے ستلج	GS Wala	گدو اسٹور والا	77 →	77 →	NORMAL
	Sulemanki	ہیڈ سلیمانکی	18,106 ↗	6,395 ↗	NORMAL
	Islam	ہیڈ اسلام	2,955 →	725 →	NORMAL

Weekly Dams Situation

CATCHMENTS RESERVOIRS - WEEKLY STATUS UPDATES				
RIVERS	DAMS	MCL* (Feet)	Current Filled Status	Filled Percentage
INDUS	Tarbela Dam	1550.00	1524.56	75%
JHELUM	Mangla Dam	1242.00	1211.40	68.7%
SUTLEJ	Bhakra Dam	1680.00	1641.89	63%
BEAS	Pong Dam	1390.00	1369.85	71%
RAVI	Thein Dam	1732.00	1671.97	46%

MCL = Maximum Conservation Level*

As per 0600 Hrs FFD Report:

- All the Rivers are flowing within normal limits.

MONTHLY RAINFALL OUTLOOK - SEPTEMBER

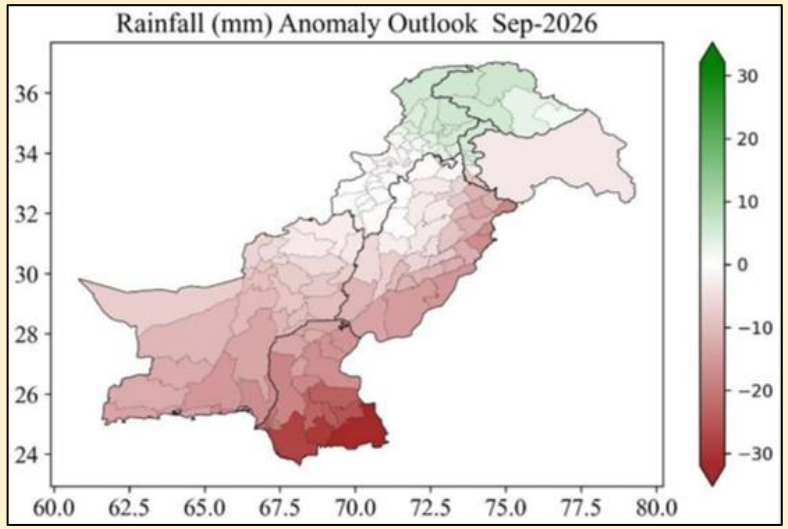

According to Met Department;

- **Below-normal rainfall is expected over most parts of the country during September 2026.**
- **The highest negative anomalies are expected over central to southern Pakistan.**
- **In contrast, near-normal to slightly above-normal rainfall is anticipated over the northern parts of the country.**
- **Above-normal temperatures across most parts of the country during September 2026.**
- **The highest probabilities are likely to prevail over central Punjab,**

POSSIBLE IMPACTS

- **Dry conditions are much supportive for harvesting particularly for cotton and peanut.**
- **The reduced rainfall may fail to fulfill irrigation needs for seasonal vegetables and growing Kharif crops, particularly in Punjab, requiring supplemental irrigation.**
- **Despite below-normal rainfall, isolated heavy downpours during the start of the season may still trigger flash flooding in mountainous areas of Punjab, urban flooding in big metropolitan areas and hill torrents in southern Punjab**
- **Above normal temperature along with rainfall spell may enhance probability of flash floods, and landslides in mountainous and other vulnerable areas particularly during first half of the month.**
- **Spatial temperature gradient may cause strong winds, dust storms, and thunderstorm and hailstorms which may affect seasonal crops, vegetables, and orchards; farmers are advised to take precautionary measures to protect standing crops.**
- **Dengue outbreaks are possible in flood-affected and poorly drained areas, particularly in urban and lowlying regions of the country.**

- **Advisory for general public:**

- **Farmers are advised to visit PDMA & PMD advisories on website before irrigation or harvesting.**
- **Travelers and tourists are advised to remain cautious while travelling during rainfall events.**

DATA SOURCE: PMD, FDD,NOAA Satellite & Respective DDMAs