12th September, 2026

PROVINCIAL DISASTER MANAGEMENT AUTHORITY

DAILY SITUATION REPORT

TIME: 1000 HOURS

LAST 24 HOURS WEATHER SITUATION

MAXIMUM PRECIPITATION (mm) LAST 24 HOURS

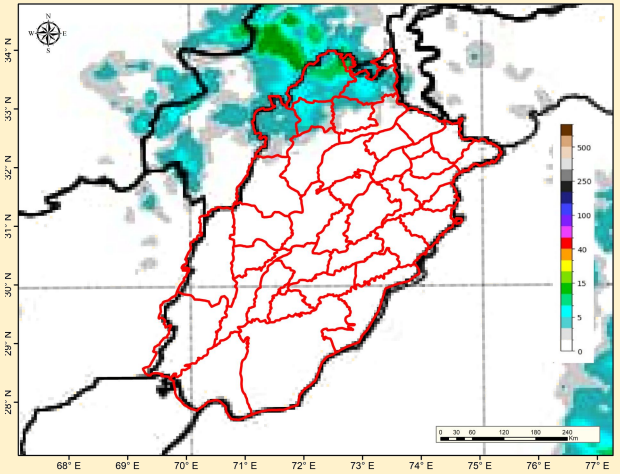

Average Rainfall (mm) recorded (last 24 Hours) 08 AM (11.09.2026) till 08 AM (12.09.2026)

- Rawalpindi
  - Shamsabad = 18, New Kattarian = 16,
  - Gawalmandi = 13, Katcheri = 08,
  - Pirwidahi = 04
- Attock = 14
- Murree = 02

Maximum Temperatures recorded in last 24 hours

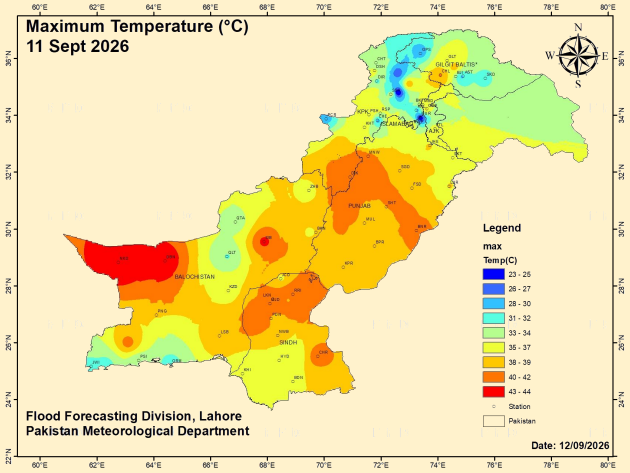

- Sahiwal = 40℃
- DGKhan = 40℃
- Bahawalpur = 38℃
- Faisalabad = 38℃
- Multan = 38℃
- Chakwal = 37℃
- Jhelum = 37℃
- Lahore = 37℃
- Sargodha = 37℃
- Attock = 36℃
- Rawalpindi = 35℃
- Murree = 23℃

NEXT 24 HOURS WEATHER SITUATION

MAXIMUM PRECIPITATION (mm) NEXT 24 HOURS

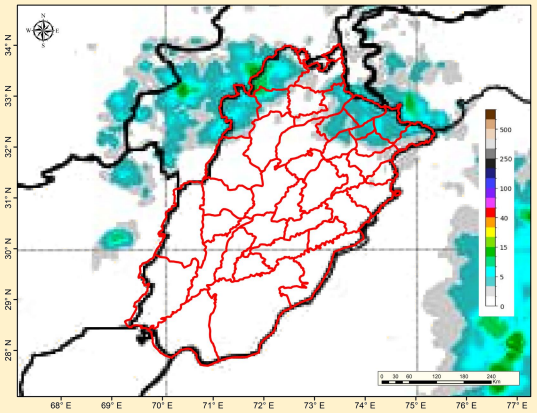

WEATHER FORECAST (24 HOURS)

Saturday

- Mainly hot and humid weather is expected in most districts of the province.
- However, partly cloudy weather with chances of rain-wind/thunderstorms is likely in Rawalpindi, Attock, Jhelum, Chakwal, Murree, Galiyat and surroundings.

DAILY DISCHARGE REPORT - 0600Hrs

RIVER	SITE		INFLOW CUSECS	OUTFLOW CUSECS	STATUS
Indus دریائے سندھ	Tarbela	تربیلا ڈیم	118,000 ↗	153,900 ↘	NORMAL
	Kalabagh	کالاباغ	176,620 ↗	168,320 ↗	NORMAL
	Chashma	چشمہ بیراج	179,102 ↗	165,302 ↗	NORMAL
	Taunsa	تونسہ بیراج	162,163 →	139,263 →	NORMAL
	Guddu	گڈو بیراج	152,862 ↘	122,608 ↘	NORMAL
	Sukkur	سکھر بیراج	131,780 ↘	79,950 ↘	NORMAL
	Kotri	کوٹری بیراج	121,627 ↗	82,322 ↗	NORMAL
Kabul دریائے کابل	Nowshera	نوشہرہ	16,900 ↗	16,900 ↗	NORMAL
Jhelum دریائے جہلم	Mangla	منگلا ڈیم	12,000 →	28,700 ↘	NORMAL
	Rasul	رسول بیراج	29,815 ↗	7,990 ↗	NORMAL
Chenab دریائے چناب	Marala	ہیڈ مرالہ بیراج	39,973 →	12,823 →	NORMAL
	Khanki	ہیڈ خانکی بیراج	17,395 ↘	9,330 ↘	NORMAL
	Q.Abad	ہیڈ قادر آباد	29,201 →	9,676 →	NORMAL
	Chiniot	چنیوٹ	2,630 →	2,630 →	NORMAL
	Trimmu	ترموبیراج	18,544 →	7,144 →	NORMAL
	Panjnad	ہیڈ پنجند بیراج	28,828 →	14,578 →	NORMAL
	Jassar	جسر	4,407 →	4,407 →	NORMAL
Ravi دریائے راوی	Shahdara	شاہدرہ	16,985 →	16,985 →	NORMAL
	Balloki	ہیڈ بلوکی	38,260 →	10,860 →	NORMAL
	Sidhnai	ہیڈ سدھنائی	17,642 →	2,592 →	NORMAL
Sutlej دریائے ستلج	GS Wala	گڈو سکھر والا	687 →	687 →	NORMAL
	Sulemanki	ہیڈ سلیمانکی	15,038 ↗	2,021 ↘	NORMAL
	Islam	ہیڈ اسلام	2,180 →	0 →	NORMAL

Weekly Dams Situation

CATCHMENTS RESERVOIRS - WEEKLY STATUS UPDATES				
RIVERS	DAMS	MCL* (Feet)	Current Filled Status	Filled Percentage
INDUS	Tarbela Dam	1550.00	1545.30	95%
JHELUM	Mangla Dam	1242.00	1220.65	78%
SUTLEJ	Bhakra Dam	1680.00	1643.75	64%
BEAS	Pong Dam	1390.00	1372.47	74%
RAVI	Thein Dam	1732.00	1679.61	52%

MCL = Maximum Conservation Level*

As per 0600 Hrs FFD Report:

- All the Rivers are flowing within normal limits.

WEATHER ADVISORY

RAIN-WIND/THUNDER SHOWER PREDICTED IN THE UPPER PARTS OF THE COUNTRY

Accordiing to Met office informed that monsoon currents are penetrating upper parts of the country. A westerly wave is also likely to enter upper parts of the country and likely to strengthen on 14 th September (Monday). Under the influenceof thisweather system:

- Rain-wind/thundershower (with isolated heavyfall/hailstorm) is expected in Rawalpindi, Murree, Galliyat, Jhelum, Chakwal, Talagang, Attock from 12th to 17th September with occasional gaps.
- Rain-wind/thundershower (with isolated heavyfall/hailstorm) is expected in Lahore, Sialkot, Sheikhupura, Narowal, MandiBahauddin, Gujrat, Gujranwala, Wazirabad, Hafizabad, Kasur, Okara, Nankana Sahib, Sargodha, Khushab, Mianwali, Noorpur Thal, Faisalabad, Jhang, Toba Tek Singh, Layyah, Bhakkar, Sahiwal, Dera Ghazi Khan, Multan and surroundings from 14th (evening/night) to 17th September with occasional gaps.

IMPACTS & PREVENTIVE MEASURES

- Heavy rains may cause Urban flooding in low lying areas of Rawalpindi, Gujranwala, Gujrat, Sialkot, Faisalabad and Lahore from 14th & 17th September.
- Heavy rain may cause flash flooding in local streams/ Nullahs in Kashmir, Murree, Galliyat and Rawalpindi from 14th & 17th September.
- Landslides may occur in hilly areas of Murree and Galliyat during the forecast period.
- Temperature is likely to drop during the forecast period.
- Tourists and travelers are advised to remain cautious during the forecast period.
- Farmers are advised to manage their crop activities keeping in view the weather conditions.

MONTHLY OUTLOOK - SEPTEMBER

According to Met Department;

Below-normal rainfall is expected over most parts of the country during September 2026.

- The highest negative anomalies are expected over central to southern Pakistan,.
- In contrast, near-normal to slightly above-normal rainfall is anticipated over the northern parts of the country.
- Above-normal temperatures across most parts of the country during September 2026.
- The highest probabilities are likely to prevail over central Punjab.

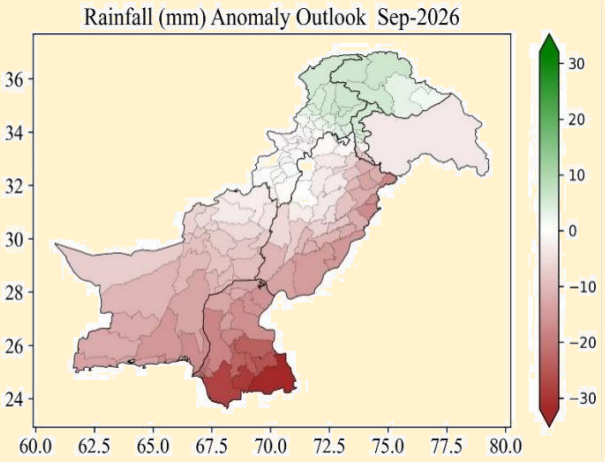

POSSIBLE IMPACTS

- Dry conditions are much supportive for harvesting particularly for cotton and peanut.
- The reduced rainfall may fail to fulfill irrigation needs for seasonal vegetables and growing Kharif crops, particularly in Punjab, requiring supplemental irrigation.
- Despite below-normal rainfall, isolated heavy downpours during the start of the season may still trigger flash flooding in mountainous areas of Punjab, urban flooding in big metropolitan areas and hill torrents in southern Punjab.
- Above normal temperature along with rainfall spell may enhance probability flash floods, and landslides in mountainous and other vulnerable areas particularly during first half of the month
- Spatial temperature gradient may cause strong winds, dust storms, and thunderstorm and hailstorms which may affect seasonal crops, vegetables, and orchards; farmers are advised to take precautionary measures to protect standing crops.
- Dengue outbreaks are possible in flood-affected and poorly drained areas, particularly in urban and low lying regions of the country

- Advisory for general public:
- Farmers are advised to visit PDMA & PMD advisories on website before irrigation or harvesting.
- Travelers and tourists are advised to remain cautious while travelling during rainfall events.

DATA SOURCE: PMD, FDD,NOAA Satellite & Respective DDMAs