



# PROVINCIAL DISASTER MANAGEMENT AUTHORITY

## DAILY SITUATION REPORT



### LAST 24 HOURS WEATHER SITUATION

#### MAXIMUM PRECIPITATION (mm) LAST 24 HOURS

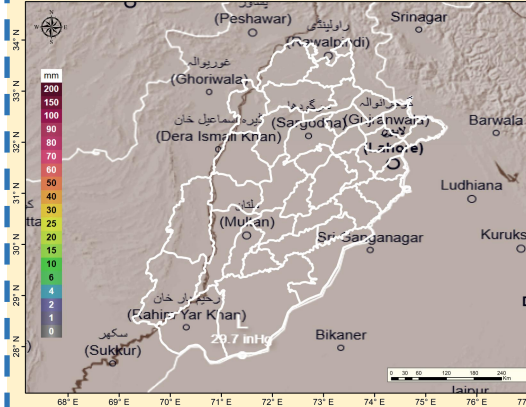


Maximum Rainfall (mm) recorded (last 24 Hours)  
08 AM (09.06.2026) till 08 AM (10.06.2026)

**NO RAINFALL HAS BEEN REPORTED FROM ANY DISTRICT**

### NEXT 24 HOURS WEATHER SITUATION

#### MAXIMUM PRECIPITATION (mm) NEXT 24 HOURS

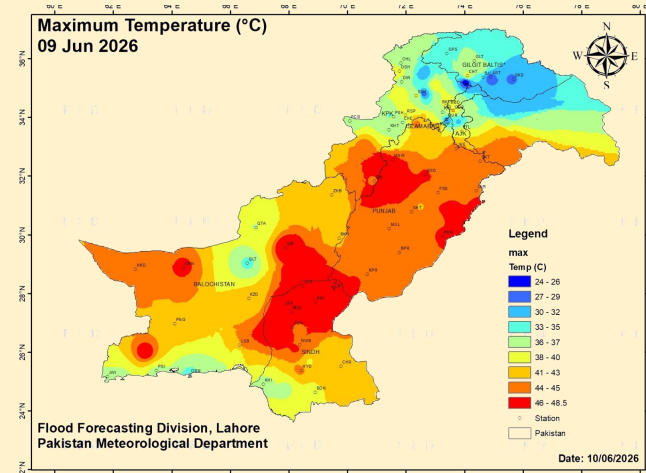


#### WEATHER FORECAST (24 HOURS)

**Wednesday**

➤ **Mainly hot and dry weather is expected in most districts of the province, while very hot in plain districts.** Daytime temperatures are likely to remain **03 to 05°C above normal.**

#### Maximum Temperatures recorded in last 24 hours



- Sargodha = 45°C
- Attock = 44°C
- Sahiwal = 44°C
- DG Khan = 44°C
- Lahore = 44°C
- Jhelum = 44°C
- Multan = 43°C
- Faisalabad = 43°C
- Bahawalpur = 43°C
- Chakwal = 41°C
- Rawalpindi = 41°C
- Murree = 29°C

#### DAILY DISCHARGE REPORT - 0600Hrs

River	Site	Inflow	Outflow
Indus دریائے سندھ	Tarbela	تریبلا ٹیم 107,000	146,800
	Kalabagh	کالاباغ 187,683	180,183
	Chashma	چشمہ بیراج 212,318	192,118
	Taunsa	ٹاونسہ بیراج 133,563	108,047
	Guddu	گڈو بیراج 81,135	60,364
	Sukkur	سکھر بیراج 50,620	18,500
Kabul دریائے کابل	Kotri	کوٹری بیراج 11,905	0
	Nowshera	نوشہرہ 44,500	44,500
Jhelum دریائے جہلم	Mangla	منگلا ٹیم 35,000	27,955
	Rasul	رسول بیراج 22,283	0
Chenab دریائے چناب	Marala	میرلا بیراج 28,293	7,000
	Khanki	کھانکی بیراج 10,452	3,732
	Q.Abad	بیڈ قاضی آباد 19,525	0
	Trimmu	تریمو بیراج 22,126	6,526
Ravi دریائے راوی	Panjnad	بیڈ پنجنڈ بیراج 11,816	0
	Jassar	جسڑ 919	919
	Shahdara	شاہدرہ 1,143	1,143
	Ballocki	بیڈ بلوکی 30,535	4,035
Sutlej دریائے ستلج	Sidhnai	بیڈ سدھنائی 12,600	0
	GS Wala	گٹا سنگھ والا 0	0
	Sulemanki	بیڈ سلیمانکی 14,965	3,075
	Islam	بیڈ اسلام 2,200	0

#### Weekly Dams Situation

##### CATCHMENTS RESERVOIRS - WEEKLY STATUS UPDATES

RIVERS	DAMS	MCL* (Feet)	Current Filled Status	Current Status
INDUS	Tarbela Dam	1550.00	1451.58	Normal
JHELUM	Mangla Dam	1242.00	1169.90	Normal
SUTLEJ	Bhakra Dam	1680.00	1580.42	Normal
BEAS	Pong Dam	1390.00	1330.39	Normal
RAVI	Thein Dam	1732.00	1681.90	Normal

MCL\* = Maximum Conservation Level

## WEATHER ADVISORY - HEATWAVE

### HEATWAVE CONDITIONS LIKELY TO DEVELOP IN UPCOMING WEEK

Met office has informed that a high pressure is likely to develop in upper atmosphere on 8th June and likely to persist till 11th June. Under the influence of this system, Heatwave conditions are likely to develop over the province from 7th to 12th June.

- **Maximum temperature** is likely to remain **05 – 07 °C above normal** and may rise to **(41 - 44) °C** in the districts of **Rawalpindi, Attock, Chakwal, Jhelum and Gujrat** from **8th to 10th June**.
- While **(44 - 48) °C** in districts of **Lahore, Okara, Kasur, Faisalabad, Sargodha, Joharabad, Khushab, Mianwali, Noor Pur Thal, Jhang, Toba Tek Sing, Sahiwal, Dera Ghazi Khan, Multan, Khanewal, Pakpattan, Rahim Yar Khan, Rajanpur, Bahawalpur, Bahawalnagar, Bhakkar, Layyah and Kot Addu** from **8th to 11th June**.
- **Night temperatures** are also **likely to rise** during the forecast period.
- Due to **intense heating dust-storm** may occur at isolated places in **southern Punjab** during the forecast period.

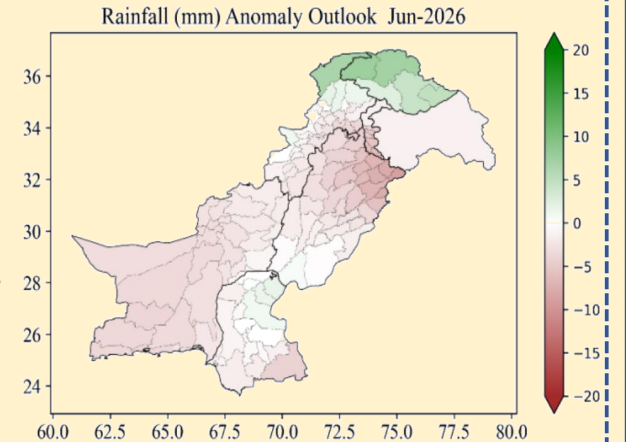
### IMPACTS & PREVENTIVE MEASURES

- Due to **heatwave condition**, general public especially children, women and senior citizens are advised to **be extra cautious**.
- Farmers are advised to **manage their crop activities** keeping in view the weather conditions and take care of their livestock as well.
- General public is advised to **avoid unnecessary exposure to direct sunlight** from (1000 to 1600 PST) and remain hydrated.
- **Electricity demand/consumption may increase** during the forecast period.
- **Judicious use of water** is requested in all aspects of life.

## MONTHLY RAINFALL OUTLOOK - JUNE

### According to Met Department;

- **Near-normal to slightly below-normal rainfall** is largely anticipated across the country during June 2026, with the **most pronounced negative anomalies** expected over **northeastern Punjab**.
- In contrast, **Normal rainfall** is likely over the **southern regions of Punjab**
- Overall, rainfall is expected to exhibit considerable spatial variability



### POSSIBLE IMPACTS

- **Below-normal rainfall** is likely to **reduce water availability**, increasing reliance on stored water and groundwater for agriculture.
- The **reduced rainfall** may **fail to fulfill irrigation needs** for seasonal vegetables and growing Kharif crops in Punjab, requiring supplemental irrigation.
- **Above-normal temperatures** may cause **heat stress** on newly sown and early-stage Kharif crops; timely irrigation management is advised to minimize potential losses.
- **Elevated temperatures** over northern areas of country are likely to **accelerate snowmelt**, while slightly above-normal rainfall in northern regions may further exacerbate the situation, increasing the risk of flash floods and landslides in mountainous and flood-prone areas.
- Despite **below-normal rainfall**, isolated heavy downpours may still trigger localized urban flooding in major cities, particularly in poorly drained and low-lying areas.
- **Spatial temperature gradient** may cause strong winds, dust storms, and hailstorms which may affect seasonal crops, vegetables, and orchards
- **Farmers** are advised to take precautionary measures to protect standing crops.