

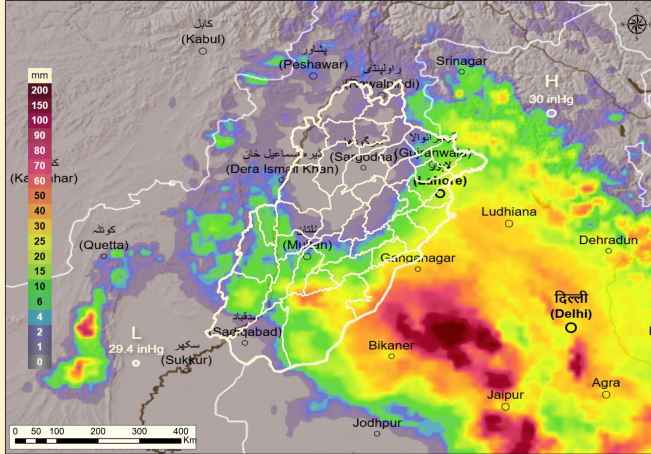


PROVINCIAL DISASTER MANAGEMENT AUTHORITY MONSOON/FLOOD FACT SHEET



LAST 24 HOURS WEATHER SITUATION

MAXIMUM PRECIPITATION (mm) LAST 24 HOURS



Maximum Temperatures recorded in last 24 hours

- RY Khan = 39.1 °C
- Jhang = 38.0 °C
- Noor pur thal = 38.0 °C
- Bahawalpur City = 37.5 °C
- Khanpur = 37.2 °C
- Kot Addu = 37.2 °C
- Multan Airport = 37.2 °C
- Bahawalnagar = 37.0 °C
- Bhakkar = 36.0 °C

Maximum Rainfall (mm) recorded (last 24 Hours) (8 AM (31.07.2025) till 8 AM (1.08.2025))

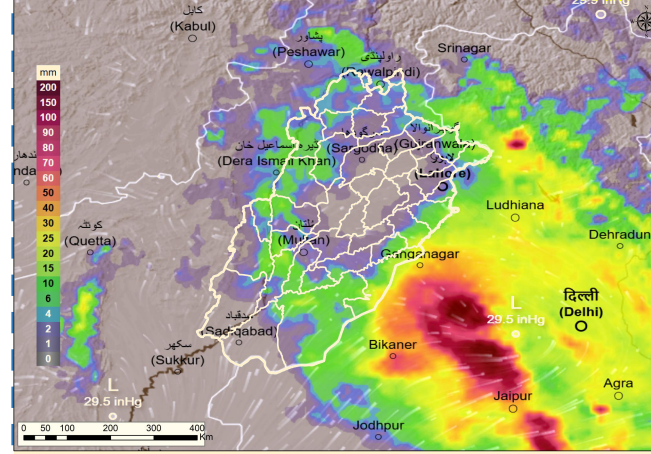
- Layyah = 35
- Bahawalnagar = 32
- Bahawalpur Airport = 19
- Bahawalpur City = 4
- Narowal, Bhakkar = 2
- Kasur, Lahore (Airport, City), Sialkot City = Trace

WEEKLY RAINFALL OUTLOOK (1st August to 7th August)

A FRESH MONSOON ACTIVITY with ISOLATED HEAVY FALLS and ISOLATED VERY HEAVY FALLS are expected to start from 5th August

NEXT 24 HOURS WEATHER SITUATION

MAXIMUM PRECIPITATION (mm) NEXT 24 HOURS



WEATHER FORECAST (24 HOURS)

FRIDAY

- **Rain-wind/thundershower is expected in Rawalpindi, Murree, Galliyat, Chakwal, Attock, Jhelum, Gujrat, Gujranwala, Hafizabad, Mandi Bahauddin, Sialkot, Sheikhpura, Narowal, Lahore, Kasur, Nankana Sahib, Okara, Sargodha, Mianwali, Faisalabad, Jhang, Chinot**
- **while, rain wind/thunderstorm (with few heavy falls) in Khushab, DG Khan, Layyah, Bhakkar, Toba Tek Singh, Sahiwal, Kot Addu, Pakpattan, Vehari, Multan, Muzaffargarh, Bahawalpur and Lodhran.**

WEATHER ALERT/ADVISORY

MORE RAINS WITH WIND-THUNDERSHOWERS PREDICTED IN UPCOMING WEEK

Met office (vide letter no. NWF5-5(10A)/2017/128) informed that weak monsoon currents are continuously penetrating in upper/central parts of the country and is likely to intensify from 28th July. A westerly wave is likely to approach on 29th July. Under the influence of this weather system:

- **Rain-wind/thundershower with scattered heavyfalls is expected in Rawalpindi, Murree, Galliyat, Attock, Chakwal, Jhelum, Mandi Bahauddin, Gujrat, Gujranwala, Hafizabad, Wazirabad, Lahore, Sheikhpura, Sialkot, Narowal, Sahiwal, Jhang, Toba Tek Singh, Khushab, Sargodha, Mianwali, Nankana Sahib, Chinot, Faisalabad, Kasur and Okara from 28th to 31st July with occasional gaps.**
- **Rain-wind/thundershower is also likely in D.G. Khan, Bhakkar, Layyah, Multan, Bahawalpur, Bahawalnagar, Khanewal, Pakpattan, Vehari, Lodhran, Muzaffargarh, Rajanpur, Rahimyar Khan and Kot Addu from 29th to 31st July with occasional gaps.**

LAST 24 HOURS HYDROLOGICAL SITUATION

DAMS	Located at River	Full Reservoir level (ft)	Current Reservoir level (ft)	Storage %
Mangla (Pakistan)	Jhelum	1242	1201.20	58.98
Tarbela (Pakistan)	Indus	1550	1539.00	88.04
Bhakra (India)	Sutlej	1680	1609.82	43.0
Pong (India)	Beas	1390	1340.45	43.4
Thein (India)	Ravi	1732	1661.53	39.0

FFD Discharge Report

Recorded at: 01-Aug-2025 06:00 PST

River	Site	Inflow	Outflow	Status
Indus	Tarbela	285,000	260,900	LOW
	Kalabagh	301,124	293,124	LOW
	Chashma	323,701	301,701	LOW
	Taunsa	325,894	310,894	LOW
	Guddu	365,156	330,349	LOW
Kabul	Sukkur	370,620	310,790	LOW
	Kotri	171,133	128,668	NORMAL
Jhelum	Nowshera	32,900	32,900	NORMAL
	Mangla	22,000	7,000	NORMAL
Chenab	Rasul	4,285	0	NORMAL
	Marala	137,326	110,376	LOW
	Khanki	92,132	86,303	NORMAL
	Q. Abad	114,412	99,412	NORMAL
	Trimmu	41,730	30,880	NORMAL
Ravi	Panjnad	81,927	47,627	NORMAL
	Jassar	17,400	17,400	NORMAL
	Shahdara	20,626	20,626	NORMAL
	Balloki	37,970	13,570	NORMAL
Sutlej	Sidhnai	16,655	3,305	NORMAL
	GS Wala	8,111	8,111	NORMAL
	Sulemanki	15,453	3,858	NORMAL
	Islam	5,397	3,597	NORMAL

WEEKLY OUTLOOK (1st August to 7th August)

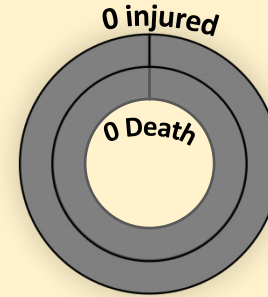
With the upcoming Monsoon Spell from the 5th of August, river flows are anticipated to increase, attaining MEDIUM TO HIGH LEVELS in RIVER CHENAB and JHELMUM (MANGLA UPSTREAM)

HYDROLOGICAL SITUATION AT 0600 PST

- The water flow in RIVER INDUS at TARBELA, KALABAGH, CHASHMA and TAUNSA is in **LOW LEVEL FLOOD**.
- The water flow in RIVER CHENAB at MARALA is in **LOW LEVEL FLOOD**.
- The water flow in NULLAH BASANTER (NAROWAL) is in **LOW FLOOD LEVEL (857 Cusecs)** (Safe Discharge 11,600 Cusecs) at 0700 PST.
- All other Major Rivers, Nullahs and Hill Torrents are flowing at Normal levels.

LAST 24 HOURS LOSS/DAMAGE SITUATION

LOSS/DAMAGES REPORTED IN LAST 11 HOURS



- Structural Collapse
- Skylightening
- Drowning
- Electrocution

TOTAL LOSS/DAMAGES COUNTS FROM 16.06.2025 to 01.08.2025 (0900 HRS)

- Deaths = 162
- Injured = 564
- House damages = 214
- Cattle perished = 121

GUIDELINES FOR DDMA's

- Activate control rooms on 24/7 mode, well managed & equipped
- DDMA's to issue early warning to the residents of Low-lying areas
- Municipalities / WASAs of Low-lying areas need to be vigilant and keep de-watering and pumping stations ready
- Arrange alternate source of power to keep pumping station operational in case of electricity failure
- Municipalities / WASAs to remove any obstacle in the flow of sewer

16.06.2025 TO 01.08.2025 (0900 HRS)

